



PILBARA REGIONAL 2050 CYCLING STRATEGY CONSULTATION

CITY OF KARRATHA

About the Project

In collaboration with the City of Karratha, The Town of Port Hedland, and the Shires of Ashburton and East Pilbara, the Department of Transport is developing a Regional Cycling Strategy for the Pilbara. The Strategy will set out a vision for a long-term aspirational cycling network for key townsites in the Pilbara Region. The project team has begun developing the networks for each of the townsites and wants your input to help shape the future of cycling in the Pilbara.

The Draft Cycling Network

This flyer includes a map illustrating the draft cycling network for Karratha, Dampier, Roebourne, Wickham, and Point Samson.

The preliminary network is built around themes such as:

- Creating connected towns
- Developing unique cycling tourism experiences
- Enabling healthy, active communities
- Connecting people to where they live, work, play and learn
- Fostering connections between industry and towns

Some of the key features of the aspirational network include:

- Completion of paths along Bayview Road and Dampier Highway (urban section);
- Linking Karratha to Dampier and the Burrup Peninsula
- Connecting Roebourne, Wickham, and Point Samson
- Potential rail trail from Wickham to Cossack
- Safer links to schools, shops and recreational facilities.

About the Cycling Network Hierarchy

The Western Australian Cycling Network Hierarchy is arranged by route function, depending on the type of activities that take place on the route.

The route hierarchy includes:

- Primary Routes
- Secondary Routes
- Local Routes
- Road Cycling Routes
- Tourist Trails

With the exception of Road Cycling Routes, all levels of the hierarchy are designed to cater for bicycle riders of all ages and abilities.

HOW TO GET INVOLVED

Share your thoughts on key themes and potential projects:

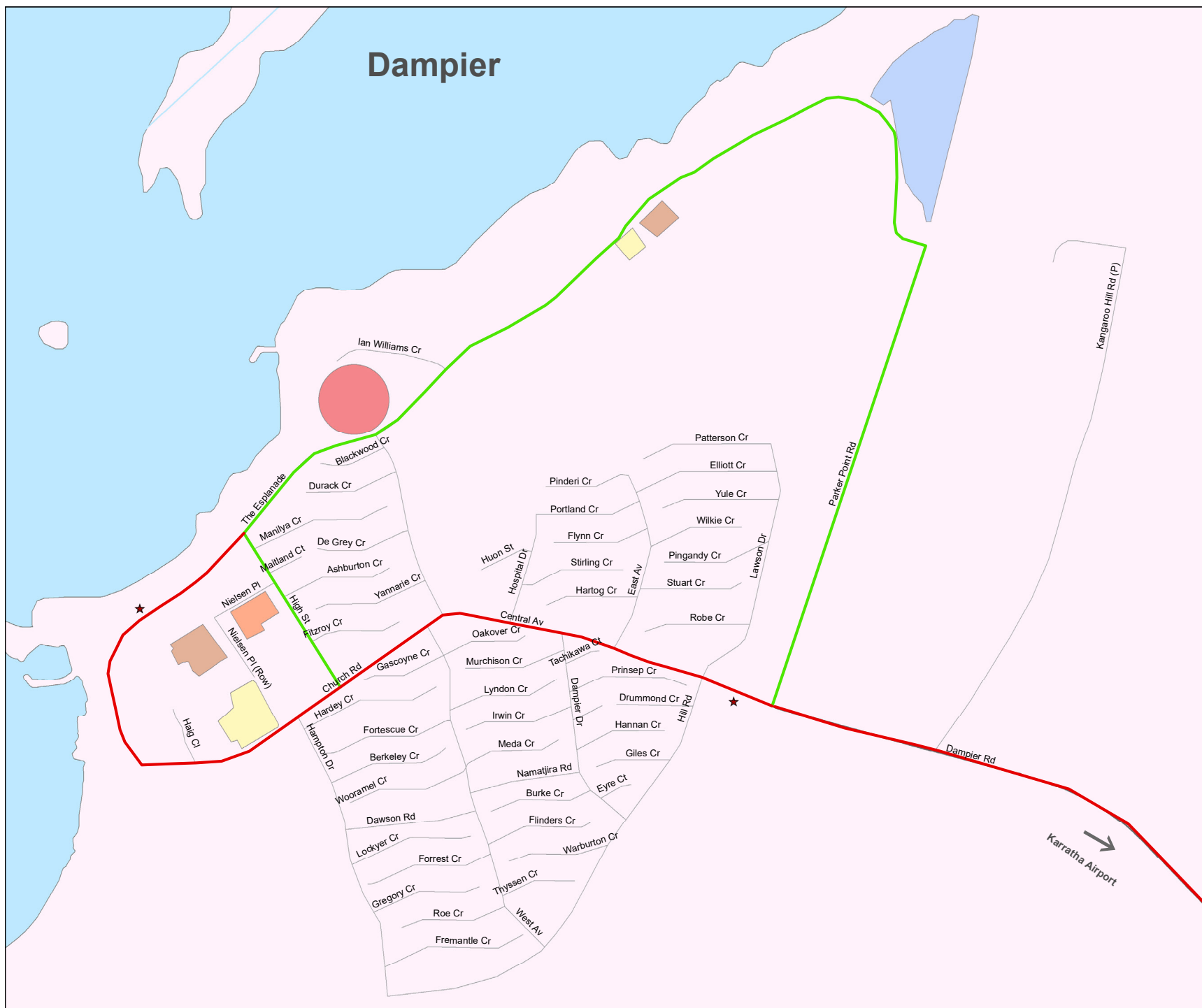
- Online – Visit www.mysaytransport.wa.gov.au/pilbara-cycling-strategy to fill out a short survey and contribute to our collaborative network map. You can also provide detailed feedback via the Share Your Thoughts tab.
- In Person – Join the project team for a chat at:
 - 7:30 - 9:30am, Saturday 26 October 2019 at Lo's Cafe, Karratha
 - 5:00 - 7:00pm, Thursday 24 October 2019 at Wickham Community Hub, Wickham
- In Person – View the map and complete the survey in person at City of Karratha, Lot 1083 Welcome Road, Karratha WA 6714.

Enter our Photo Competition!

Share a cycling photo or video from the Pilbara and you could win one of three Wiggle vouchers! Visit our My Say webpage (link above) to enter.

More information on the Regional 2050 Cycling Strategies can be found at www.transport.wa.gov.au/activetransport/regional-2050-cycling-strategies.asp





City of Karratha

Legend

Land Use

- Educational Facilities
- Industrial Area
- Aboriginal Communities
- Health Facilities
- Shopping Areas
- Recreation and Sport Facilities
- Caravan Parks/Accommodation

- Key Attractions

Cycling Network

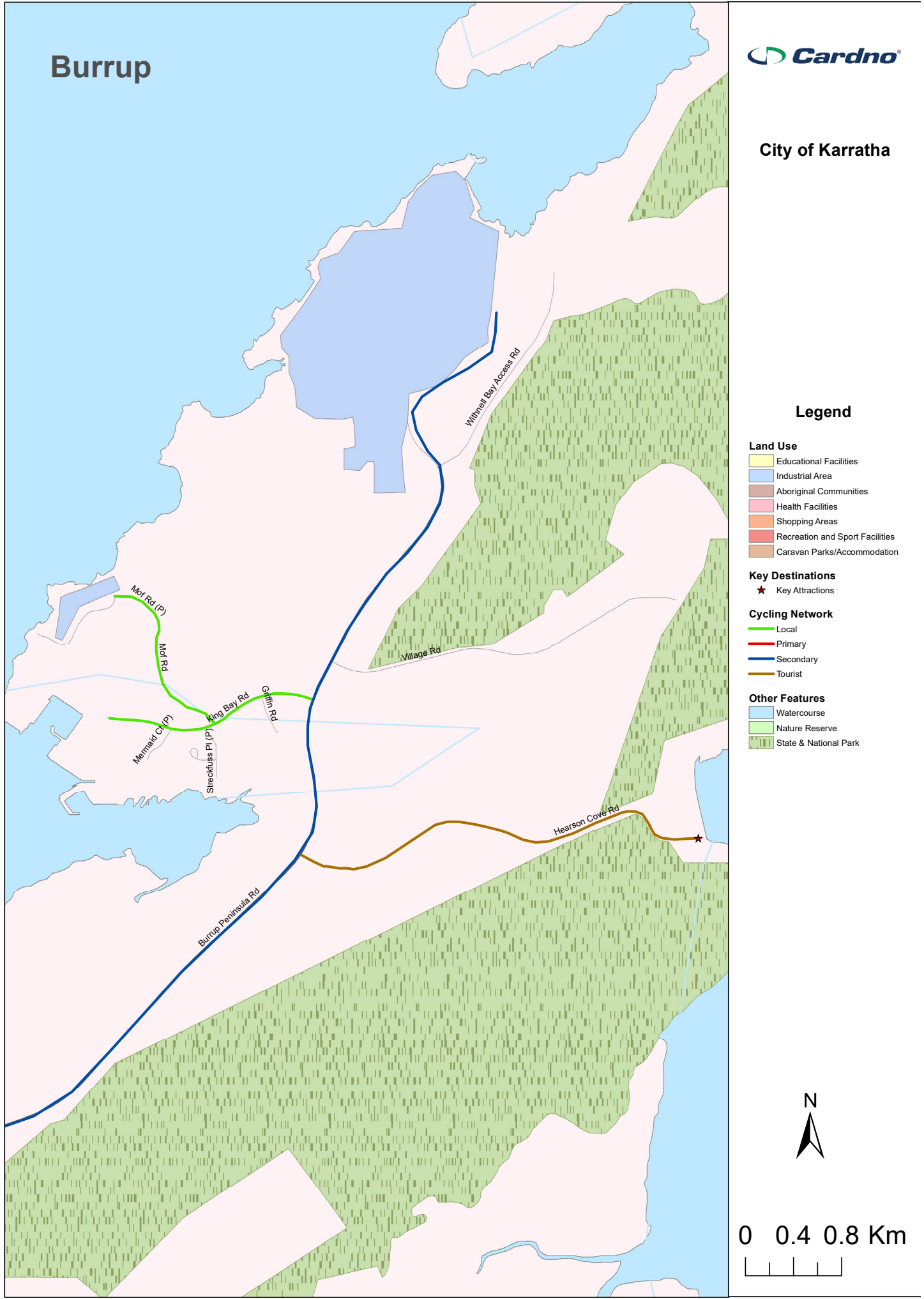
- Local
- Primary
- Secondary
- Tourist

Other Features

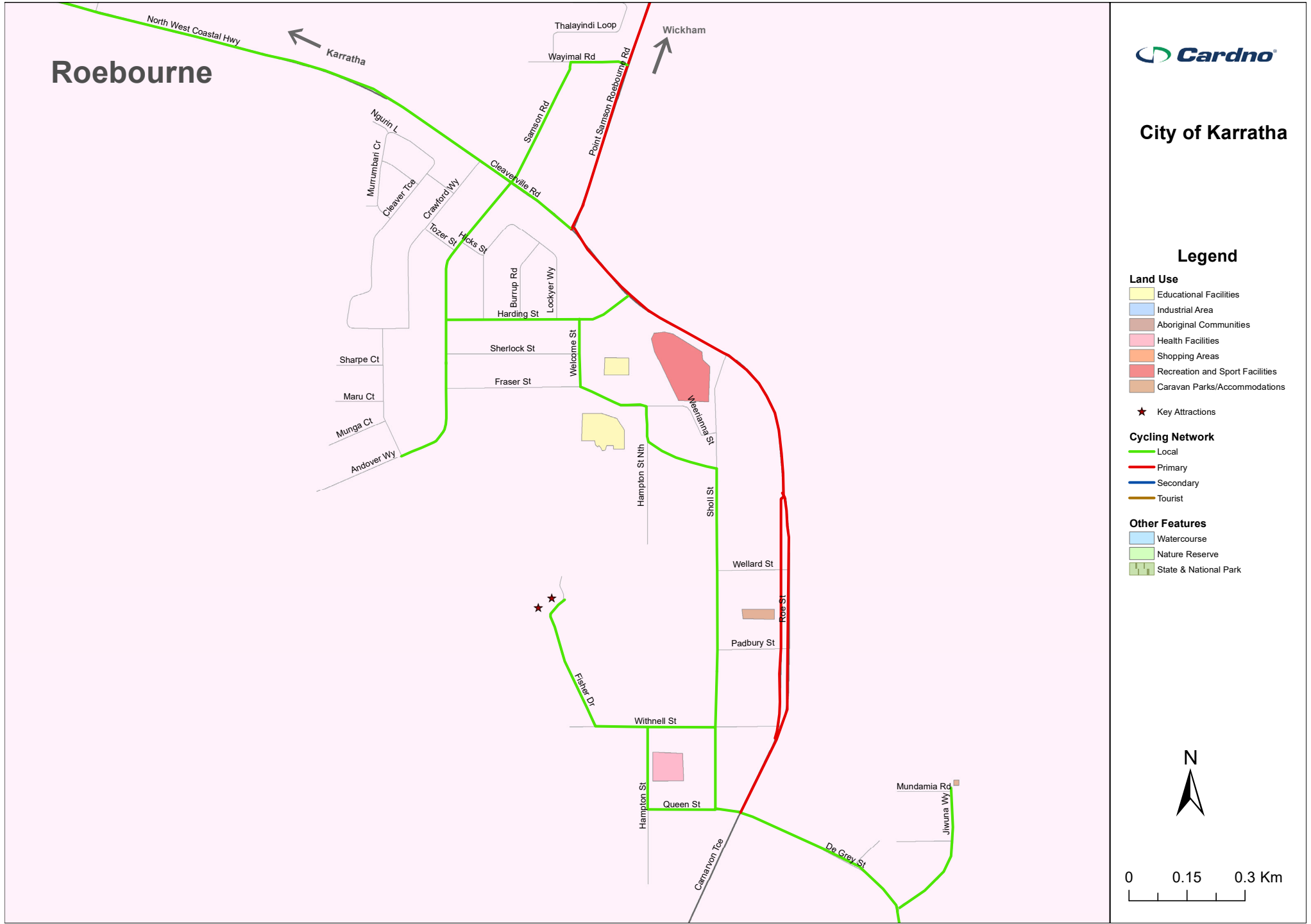
- Watercourse
- Nature Reserve
- State & National Park



0 0.15 0.3 Km









City of Karratha

Legend

Land Use

- Educational Facilities
- Industrial Area
- Aboriginal Communities
- Health Facilities
- Shopping Areas
- Recreation and Sport Facilities
- Caravan Parks/Accommodations

- Key Attractions

Cycling Network

- Local
- Primary
- Secondary
- Tourist

Other Features

- Watercourse
- Nature Reserve
- State & National Park



0 0.1 0.2 Km