

Figure 2
Local Location

Reference	0067
Project	Proposed Scheme Amendment
Location	Lot 500 (No.426) Padbury Way, Bulgarra
Date	22 January 2019
Scale	NTS
Map Source	NearMap

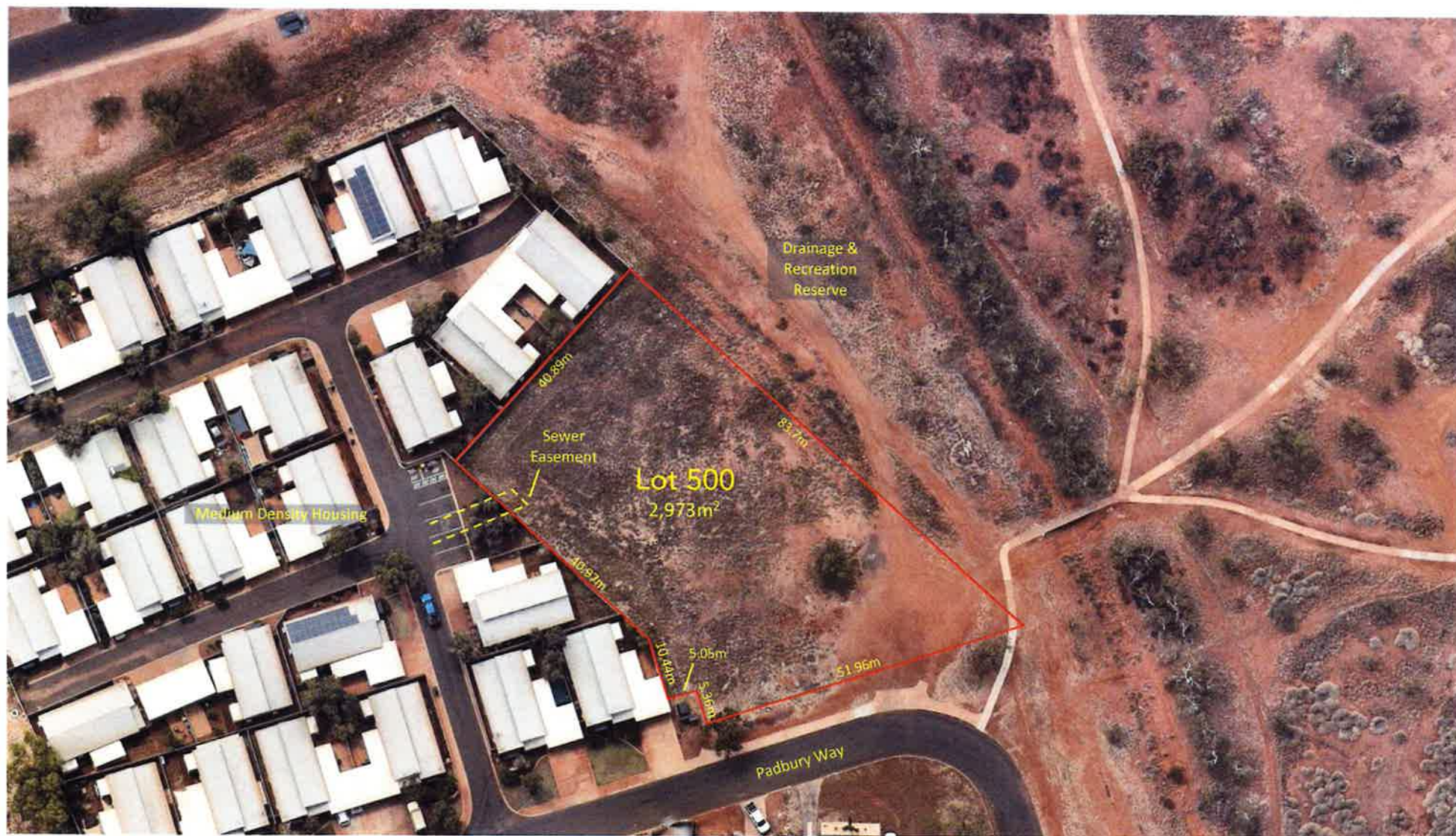
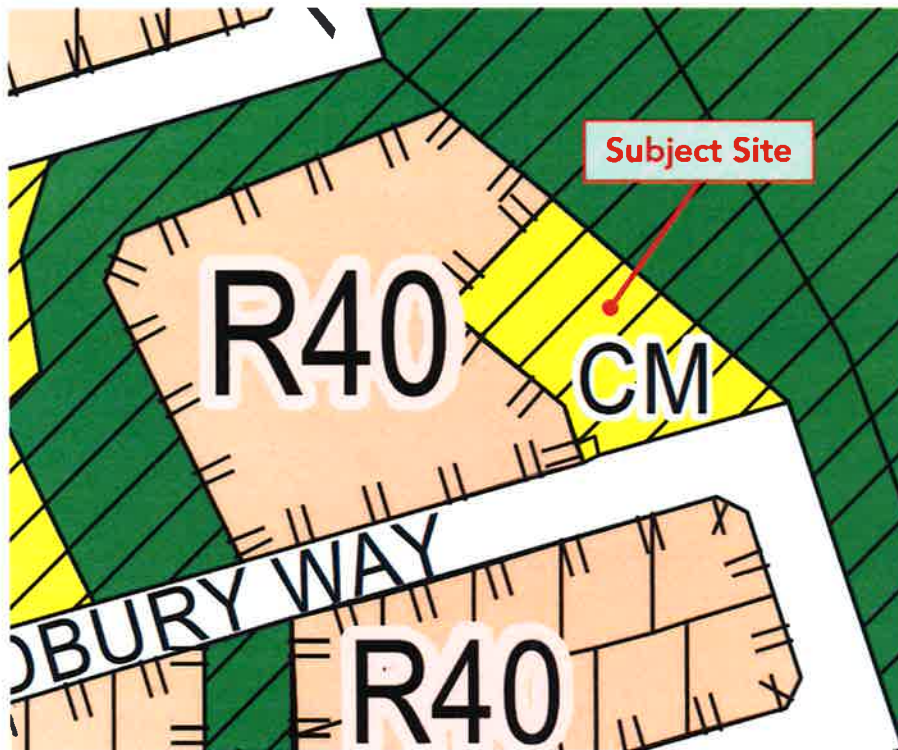
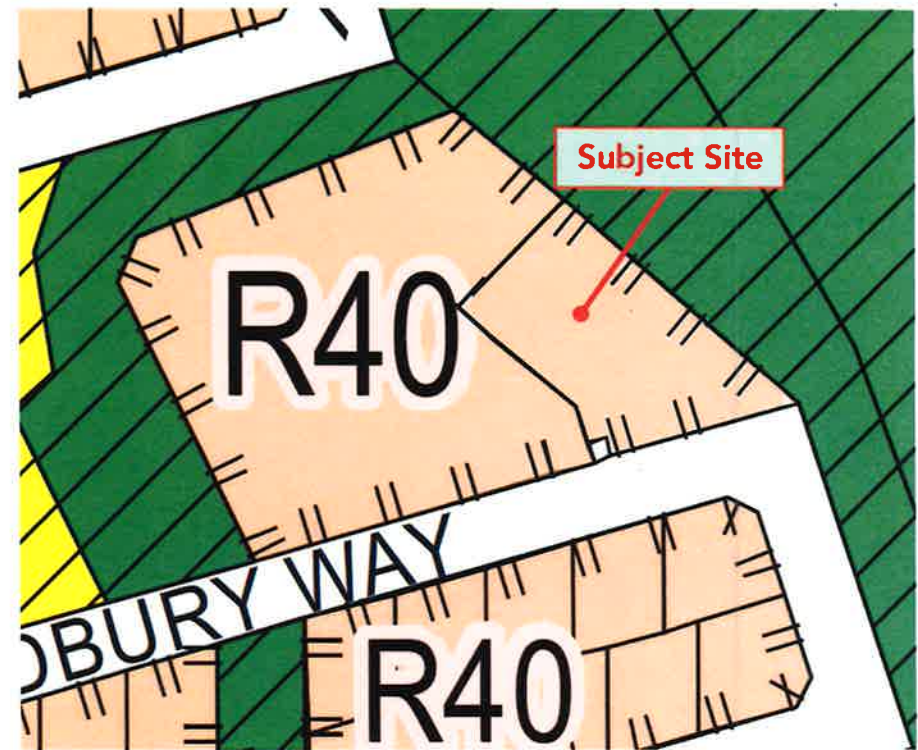


Figure 3
Site Plan





Existing Zoning



Proposed Zoning

LEGEND

Local Scheme Reserves

-  CM Public Purposes : Community
-  Parks, Recreation and Drainage

Local Scheme Zones

-  Residential

Other Categories

-  R20 R Codes

Figure 4
Existing and Proposed Zoning